

Chester Township Fire Department

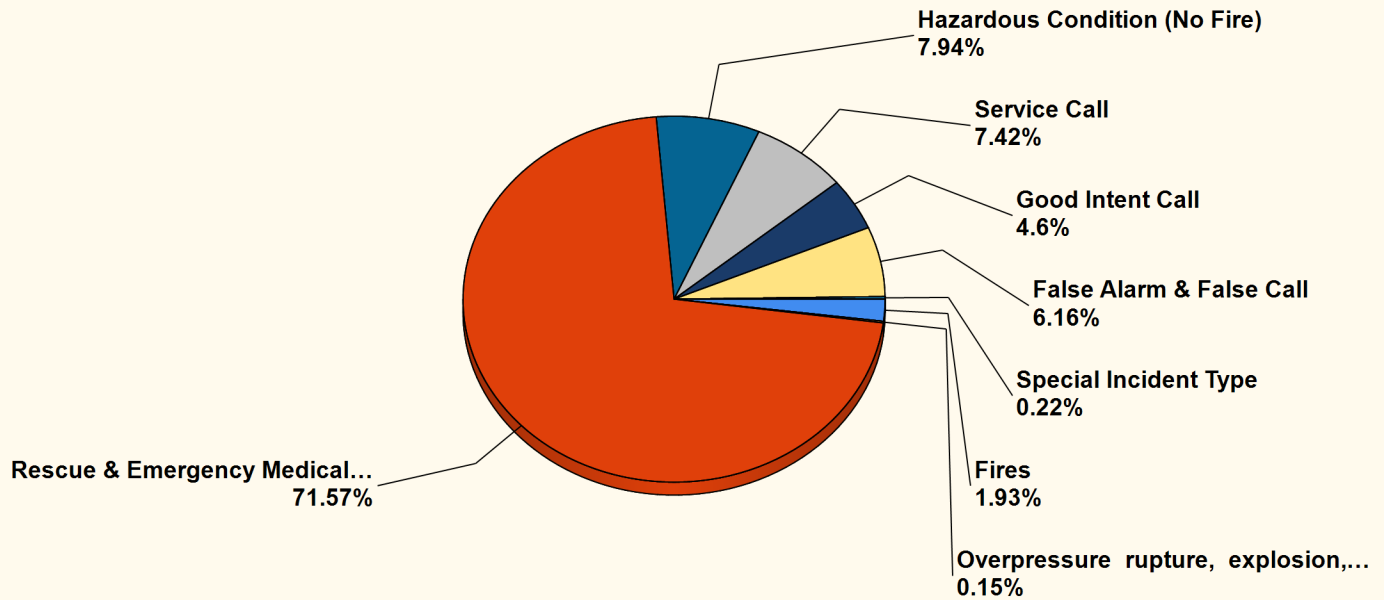
Chesterland, OH

This report was generated on 1/4/2022 4:15:53 PM



Breakdown by Major Incident Types for Date Range

Zone(s): All Zones | Start Date: 01/01/2021 | End Date: 12/31/2021



MAJOR INCIDENT TYPE	# INCIDENTS	% of TOTAL
Fires	26	1.93%
Overpressure rupture, explosion, overheating - no fire	2	0.15%
Rescue & Emergency Medical Service	964	71.57%
Hazardous Condition (No Fire)	107	7.94%
Service Call	100	7.42%
Good Intent Call	62	4.6%
False Alarm & False Call	83	6.16%
Special Incident Type	3	0.22%
TOTAL	1347	100%

Only REVIEWED and/or LOCKED IMPORTED incidents are included. Summary results for a major incident type are not displayed if the count is zero.



emergencyreporting.com
Doc Id: 553
Page # 1 of 3

Detailed Breakdown by Incident Type

INCIDENT TYPE	# INCIDENTS	% of TOTAL
111 - Building fire	20	1.48%
114 - Chimney or flue fire, confined to chimney or flue	1	0.07%
131 - Passenger vehicle fire	1	0.07%
141 - Forest, woods or wildland fire	1	0.07%
142 - Brush or brush-and-grass mixture fire	3	0.22%
251 - Excessive heat, scorch burns with no ignition	2	0.15%
311 - Medical assist, assist EMS crew	2	0.15%
320 - Emergency medical service, other	2	0.15%
321 - EMS call, excluding vehicle accident with injury	883	65.55%
322 - Motor vehicle accident with injuries	29	2.15%
323 - Motor vehicle/pedestrian accident (MV Ped)	1	0.07%
324 - Motor vehicle accident with no injuries.	44	3.27%
341 - Search for person on land	1	0.07%
381 - Rescue or EMS standby	2	0.15%
400 - Hazardous condition, other	3	0.22%
412 - Gas leak (natural gas or LPG)	14	1.04%
413 - Oil or other combustible liquid spill	3	0.22%
421 - Chemical hazard (no spill or leak)	1	0.07%
422 - Chemical spill or leak	1	0.07%
424 - Carbon monoxide incident	4	0.3%
440 - Electrical wiring/equipment problem, other	12	0.89%
441 - Heat from short circuit (wiring), defective/worn	3	0.22%
442 - Overheated motor	2	0.15%
444 - Power line down	52	3.86%
445 - Arcing, shorted electrical equipment	4	0.3%
480 - Attempted burning, illegal action, other	8	0.59%
500 - Service Call, other	2	0.15%
511 - Lock-out	3	0.22%
512 - Ring or jewelry removal	1	0.07%
522 - Water or steam leak	1	0.07%
531 - Smoke or odor removal	12	0.89%
550 - Public service assistance, other	6	0.45%
551 - Assist police or other governmental agency	2	0.15%
553 - Public service	7	0.52%
554 - Assist invalid	45	3.34%
561 - Unauthorized burning	20	1.48%
571 - Cover assignment, standby, moveup	1	0.07%
600 - Good intent call, other	2	0.15%
611 - Dispatched & cancelled en route	48	3.56%
621 - Wrong location	1	0.07%
622 - No incident found on arrival at dispatch address	2	0.15%
631 - Authorized controlled burning	3	0.22%
651 - Smoke scare, odor of smoke	4	0.3%
652 - Steam, vapor, fog or dust thought to be smoke	2	0.15%
700 - False alarm or false call, other	12	0.89%
713 - Telephone, malicious false alarm	1	0.07%
733 - Smoke detector activation due to malfunction	4	0.3%
735 - Alarm system sounded due to malfunction	8	0.59%
736 - CO detector activation due to malfunction	9	0.67%
740 - Unintentional transmission of alarm, other	5	0.37%
743 - Smoke detector activation, no fire - unintentional	16	1.19%
744 - Detector activation, no fire - unintentional	7	0.52%
745 - Alarm system activation, no fire - unintentional	20	1.48%
746 - Carbon monoxide detector activation, no CO	1	0.07%
900 - Special type of incident, other	2	0.15%

Only REVIEWED and/or LOCKED IMPORTED incidents are included. Summary results for a major incident type are not displayed if the count is zero.



Detailed Breakdown by Incident Type

INCIDENT TYPE	# INCIDENTS	% of TOTAL
911 - Citizen complaint	1	0.07%
TOTAL INCIDENTS:	1347	100%

Only REVIEWED and/or LOCKED IMPORTED incidents are included. Summary results for a major incident type are not displayed if the count is zero.



Chester Township Fire Department

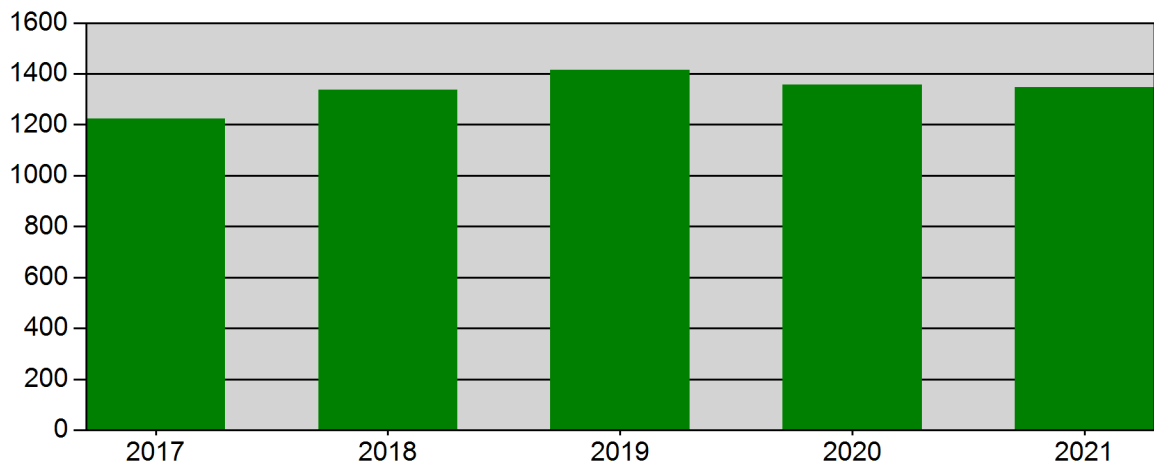
Chesterland, OH

This report was generated on 1/2/2022 1:38:37 PM



Incidents by Year for Year Range

StartYear: 2017 | EndYear: 2021



YEAR	INCIDENTS
2017	1223
2018	1337
2019	1415
2020	1356
2021	1346

Only REVIEWED incidents included



Chester Township Fire Department

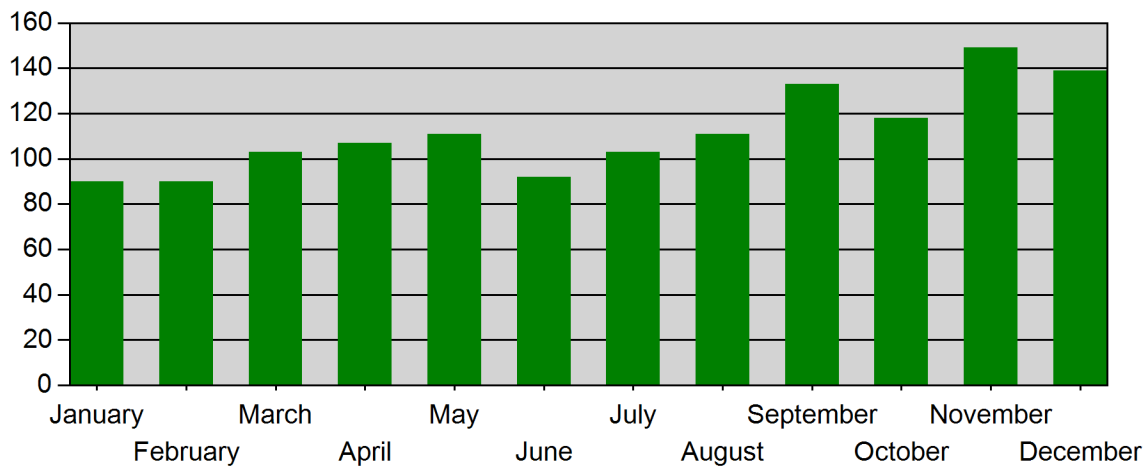
Chesterland, OH

This report was generated on 1/2/2022 1:37:19 PM



Incidents by Month for Month Range

Start Month: January | End Month: December | Year: 2021



MONTH	INCIDENTS
January	90
February	90
March	103
April	107
May	111
June	92
July	103
August	111
September	133
October	118
November	149
December	139

Only REVIEWED incidents included



emergencyreporting.com
Doc Id: 10
Page # 1 of 1

Chester Township Fire Department

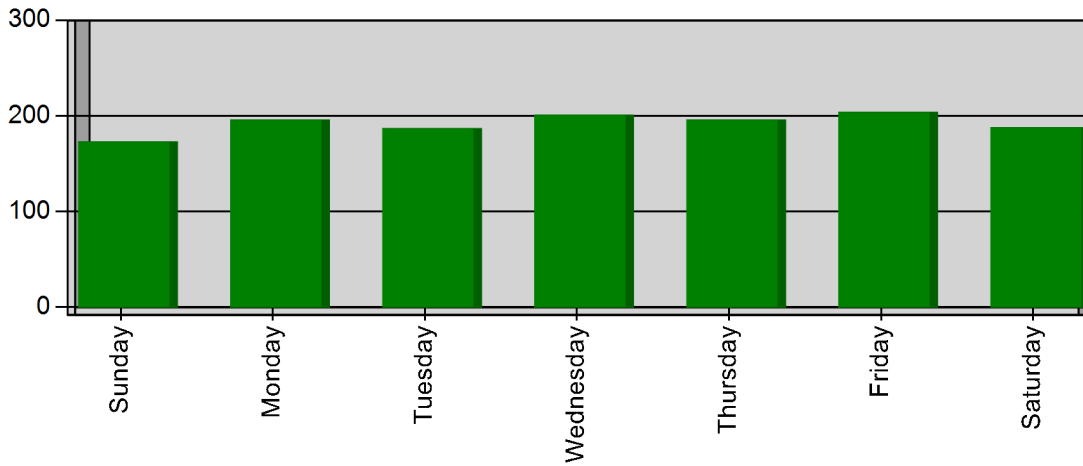
Chesterland, OH

This report was generated on 1/2/2022 1:44:17 PM



Incidents by Day of the Week for Date Range

Start Date: 01/01/2021 | End Date: 12/31/2021



DAY OF THE WEEK	# INCIDENTS
Sunday	173
Monday	196
Tuesday	187
Wednesday	201
Thursday	196
Friday	204
Saturday	188
TOTAL	1345

Only REVIEWED incidents included



emergencyreporting.com
Doc Id: 445
Page # 1 of 1

Chester Township Fire Department

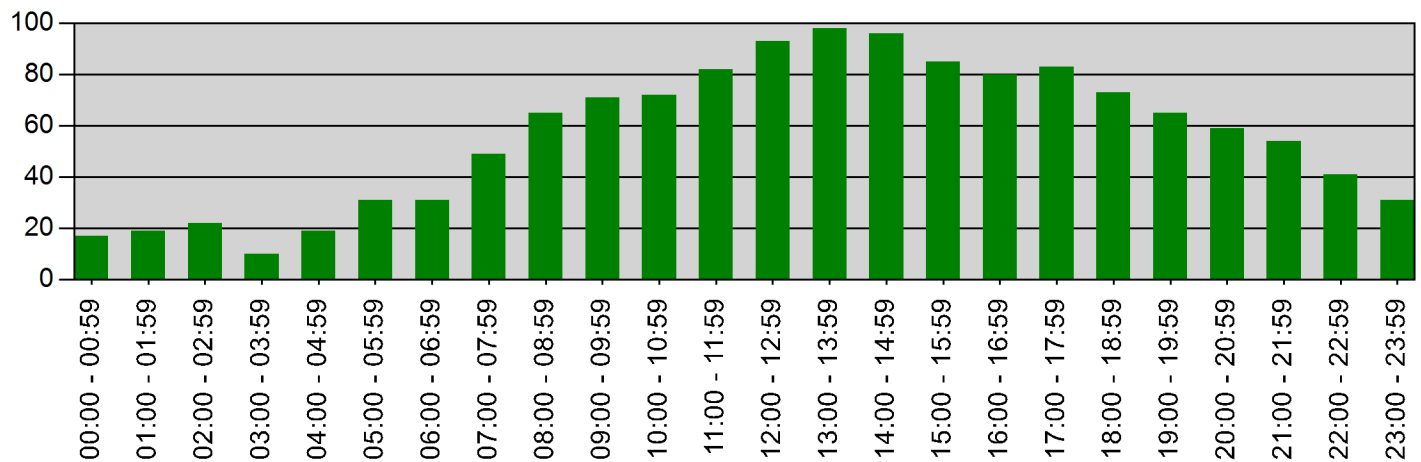
Chesterland, OH

This report was generated on 1/2/2022 1:37:58 PM



Incidents by Hour for Date Range

Start Date: 01/01/2021 | End Date: 12/31/2021



Hour	# of Calls
00:00 - 00:59	17
01:00 - 01:59	19
02:00 - 02:59	22
03:00 - 03:59	10
04:00 - 04:59	19
05:00 - 05:59	31
06:00 - 06:59	31
07:00 - 07:59	49
08:00 - 08:59	65
09:00 - 09:59	71
10:00 - 10:59	72
11:00 - 11:59	82
12:00 - 12:59	93
13:00 - 13:59	98
14:00 - 14:59	96
15:00 - 15:59	85
16:00 - 16:59	80
17:00 - 17:59	83
18:00 - 18:59	73
19:00 - 19:59	65
20:00 - 20:59	59
21:00 - 21:59	54
22:00 - 22:59	41
23:00 - 23:59	31

Only REVIEWED incidents included



emergencyreporting.com
Doc Id: 19
Page # 1 of 1

Chester Township Fire Department

Chesterland, OH

This report was generated on 1/2/2022 1:46:16 PM



Structure Fires Property and Content Loss for Incident for Date Range (Landscape)

Start Time: 00:00 | End Time: 23:00 | Start Date: 01/01/2021 | End Date: 12/31/2021

COUNTY	FDID	INCIDENT #	DATE	ALARM	ADDRESS	INCIDENT TYPE	PROPERTY LOSS	CONTENT LOSS
Geauga	28207	2021-0034	01/12/2021	10:31:18	8644 Silver Creek DR	Building fire	\$0	\$0
Geauga	28207	2021-0042	01/14/2021	15:15:30	13295 Sperry RD	Building fire	\$0	\$0
Geauga	28207	2021-0109	02/06/2021	20:43:00	7770 Chardon Rd	Building fire	\$0	\$0
Geauga	28207	2021-0199	03/04/2021	20:26:39	12903 Vincent DR	Building fire	\$0	\$0
Geauga	28207	2021-0209	03/07/2021	22:50:00	14345 Ensign RD	Building fire	\$0	\$0
Geauga	28207	2021-0274	03/27/2021	09:38:01	1139 West Hill DR	Building fire	\$0	\$0
Geauga	28207	2021-0332	04/14/2021	23:44:57	11555 Foxhaven DR	Building fire	\$0	\$0
Geauga	28207	2021-0441	05/14/2021	07:07:34	12501 Harold DR	Building fire	\$0	\$0
Geauga	28207	2021-0451	05/18/2021	16:15:11	10199 Sherman RD	Building fire	\$0	\$0
Geauga	28207	2021-0514	06/04/2021	14:58:00	11745 Clarkwood DR	Building fire	\$0	\$0
Geauga	28207	2021-0561	06/21/2021	21:32:21	83074 Dines Rd	Building fire	\$0	\$0
Geauga	28207	2021-0599	07/02/2021	17:19:05	13050 Coachman DR	Building fire	\$0	\$0
Geauga	28207	2021-0620	07/09/2021	12:50:00	7478 Greenfield TRL	Building fire	\$0	\$0
Geauga	28207	2021-0667	07/23/2021	22:20:47	13157 Spring Blossom TRL	Building fire	\$0	\$0
Geauga	28207	2021-0703	08/02/2021	21:51:00	2260 Par LN	Building fire	\$0	\$0
Geauga	28207	2021-0764	08/22/2021	04:50:09	112 Berkshire DR	Building fire	\$0	\$0
Geauga	28207	2021-0765	08/22/2021	09:14:39	8513 Herrick DR	Building fire	\$0	\$0
Geauga	28207	2021-0769	08/24/2021	00:39:00	12902 Kenyon DR	Building fire	\$0	\$0
Geauga	28207	2021-0860	09/12/2021	04:25:00	7845 Old Mill Road RD	Building fire	\$0	\$0
Geauga	28207	2021-1108	11/09/2021	16:05:34	11685 Chillicothe	Building fire	\$0	\$0

Reviewed Incidents only. Incident Types 111, 112, 121, 122, 123 Only included.



emergencyreporting.com

Doc Id: 1845

Page # 1 of 1

Chester Township Fire Department

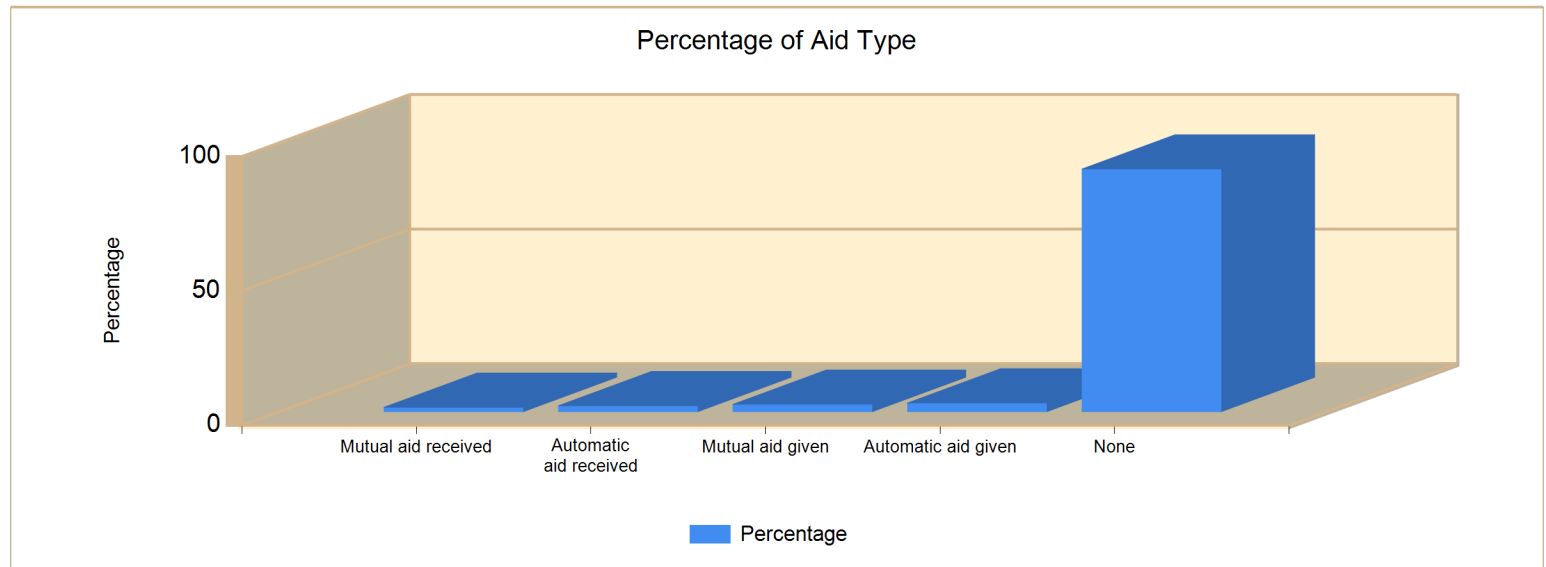
Chesterland, OH

This report was generated on 1/2/2022 1:44:57 PM



Count of Aid Given and Received for Incidents for Date Range

Start Date: 01/01/2021 | End Date: 12/31/2021



AID TYPE	TOTAL	% of TOTAL
Mutual aid received	22	1.6%
Automatic aid received	29	2.2%
Mutual aid given	36	2.7%
Automatic aid given	43	3.2%
None	1215	90.3%

Only REVIEWED incidents included

